

Rossmoor Trails Map

Shady Glen Loop is a short, easy walk with fine views. Access: Hillside Parking Lot east of Shady Glen Park, and from Rockcrest trail at Shady Glen Park.

Rockcrest Trail is 1.8 miles long, and is very steep in places hiking poles are recommended. Access:
 ■ Shady Glen Park
 ■ Oakmont Drive opposite Entry 14
 ■ From the Stadum-Tahsia Trail

Dollar Trail

The Dollar Trail is 1.6 miles long, running along the crest of the East Hills. It is a combination of broad fire trails and narrow foot trails. Elevation varies from 350 to 750 feet. The northern end of the trail is at the historic Tice Rock. There are steep areas, especially south of where the trail crosses Saklan Indian Drive. Access:
 ■ Fire Trail 3-12 at the end of Shadowhawk Way
 ■ Fire Trail 3-9 on Saklan Indian Drive
 ■ Fire Trail 3-4 on Saklan Indian Drive
 ■ Fire Trail 3-3 on Saklan Indian Drive, and opposite side of road
 ■ Through gate at end of Cactus Court, Entry 7

Skyline Trail

Between High Eagle Court and Autumnwood Drive. It is 0.4 miles long. Elevation varies from 530 feet to 660 feet. Access:
 ■ Fire Trail 3-14 at end of High Eagle Court
 ■ Fire Road 3-15 on Grey Eagle Drive
 ■ The end of Autumnwood Drive

Stadum - Tahsia Trail






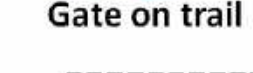
The trail is 0.7 miles long with elevations between 300 and 600 feet. Access:
 ■ Stanley Dollar Drive, between Entries 6 and 7.
 ■ Rockledge Lane, opposite Entry 6.

Sumner's Trail

Sumner's Trail is 1.7 miles long. The southern half of the trail is a wide, often steep fire trail with elevation between 600 and 850 feet. The northern half is a foot path with elevation between 450 and 700 feet. There are steep segments. Access:
 ■ The end of Terra Granada Drive Entry 5.
 ■ Trail at Ptarmigan Drive Entry 20
 ■ Stanley Dollar Drive, opposite from Entry 5
 ■ Stanley Dollar Drive, between Entries 5 and 6.
 ■ The **Clyde Wood Trail**.

Clyde Wood Trail

The Clyde Wood Trail stretches 1.7 miles along the ridge of the West Hills. It is a narrow hiking path which ranges between 860 feet to 920 feet in elevation. The trail is uneven in spots. Getting to the trail is more challenging than the trail itself. Access:
 ■ From the end of Autumnwood Drive, take the **Bill Kiefer Trail** which climbs 200 feet in 0.3 miles to Las Trampas Road. Follow the road to the right for 0.2 miles to a gate marking an East Bay Regional Parks District trail. That trail climbs another 200 feet in 0.6 miles before reaching the Clyde Wood Trail.
 ■ From Terra Granada, Entry 14 take the **Veltman Trail**, which climbs 300 feet in just under 0.4 miles. This is a steep, narrow trail with some challenging segments.
 ■ From the end of Terra Granada Entry 5 there are 3 ways to reach the Clyde Wood Trail:
 ■ Take the **Golden Trail** which climbs 300 feet in 0.4 miles. This is a steep trail.
 ■ Take **Sumner's Trail** for a quarter mile, then the **Frick Trail** which climbs 200 feet in a quarter mile. This is a steep trail.
 ■ Take **Sumner's Trail** for 0.9 miles to reach the northern terminus of the Clyde Wood Trail.
 ■ From Ptarmigan Drive Entry 20, take access trail to Sumner's Trail, then right to Gate and left on Clyde Wood Trail.

-  Distance between points in miles
-  Picnic table
-  Clubhouse
-  Gate on trail
-  Labyrinth
-  Walk along street to next trail

Safety and Comfort

The trails in Rossmoor are challenging, involving steep hills and uneven footing. They are for experienced hikers in good physical condition.
 ■ Hiking boots and hiking poles are needed on these trails
 ■ Take along plenty of water and stay hydrated
 ■ Walk with a friend, let someone know where you will be
 ■ Carry a cell phone for emergencies
 ■ Watch for poison oak and snakes
 ■ There are no restrooms